

CORINNE H. CAMPBELL

N 29-52 E 949.44' Rd.

2.96 Acres

S 29-03 W 922.7'

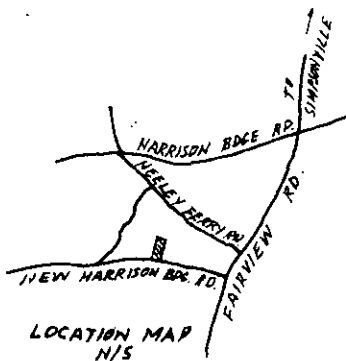

CARL L. PUTNAM

SURVEY FOR
CARL L. PUTNAM

NEAR SIMPSONVILLE - GREENVILLE CO. S.C.

SCALE 1" = 100'

APR. 17, 1981




I CERTIFY THAT THE RATIO OF PRECISION OF THE FIELD SURVEY IS 1/5000 AND AREA WAS COMPUTED BY DMD METHOD.

32173

8-0-87

C.O. Riddle RLS # 1397 - Greenville, S.C.



FILED
GREENVILLE CO. S.C.
MAY 18 3 49 PM '81
DONNIE S. TANKERSLEY
R.M.C.

